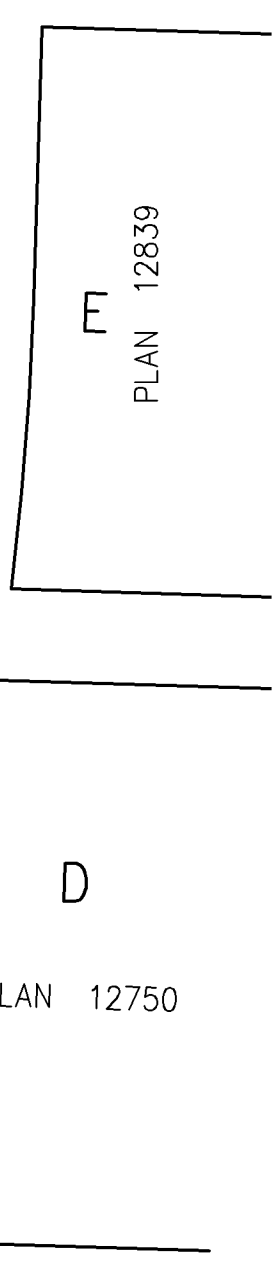
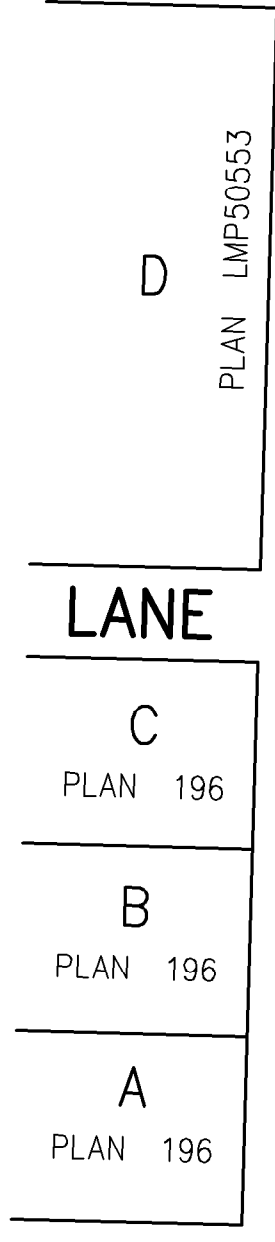
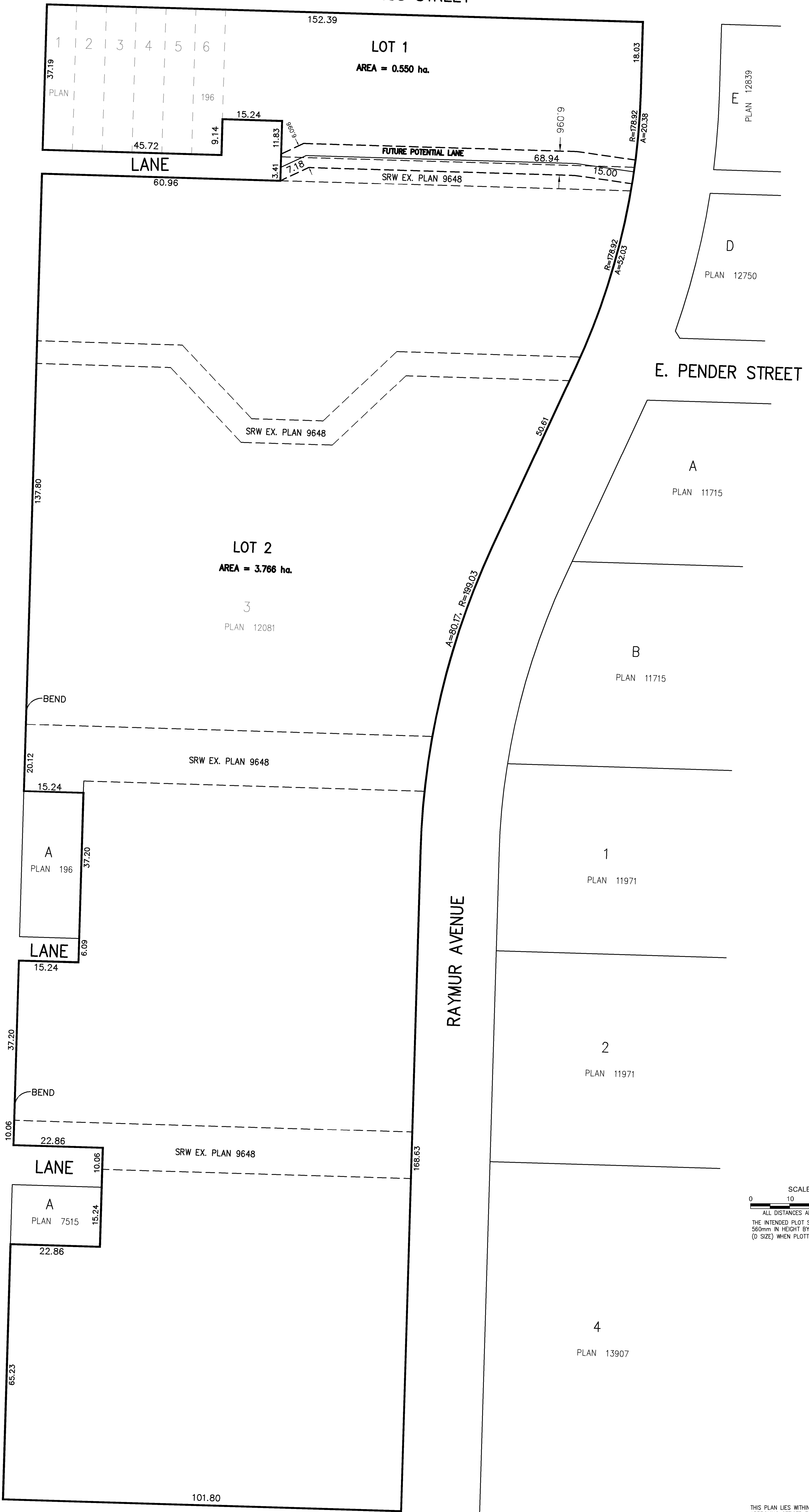


PROPOSED SUBDIVISION OF LOTS 1, 2, 3, 4, 5 AND 6, ALL OF BLOCK 65, DISTRICT LOT 181, PLAN 196, AND LOT 3, BLOCK 120, DISTRICT LOTS 181 AND 2037, PLAN 12081

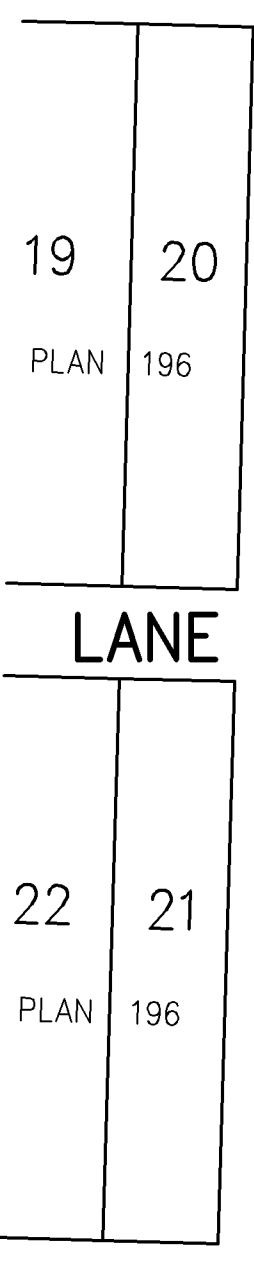
BCGS 926.025

E. HASTINGS STREET

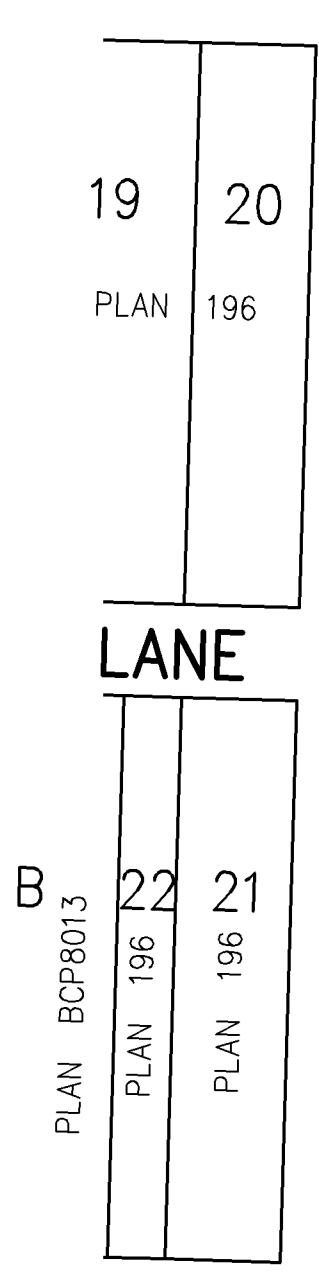


E. PENDER STREET

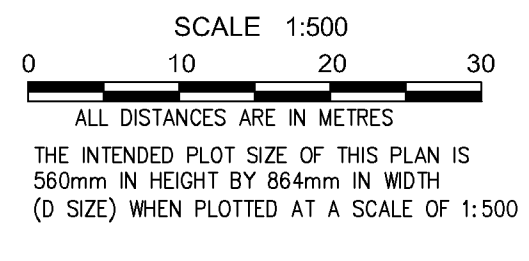

E. PENDER STREET



KEEFER STREET



E. GEORGIA STREET



BINNIE LAND SURVEYING LTD.
205-4946 CANADA WAY
BURNABY, B.C.
TEL: 604-420-1721
FAX: 604-420-4743
www.binnie.com

UNION STREET

THIS PLAN LIES WITHIN THE GREATER VANCOUVER REGIONAL DISTRICT (CITY OF VANCOUVER)

THIS PLAN LIES WITHIN THE JURISDICTION OF THE APPROVING OFFICER FOR CITY OF VANCOUVER

THE FIELD SURVEY REPRESENTED BY THIS PLAN WAS COMPLETED ON THE 30th DAY OF OCTOBER, 2015, ROLAND BIRCHER, BCLS 912

FILE:14-634-09 REV1