


W 26TH AVE.



KING EDWARD AVE.

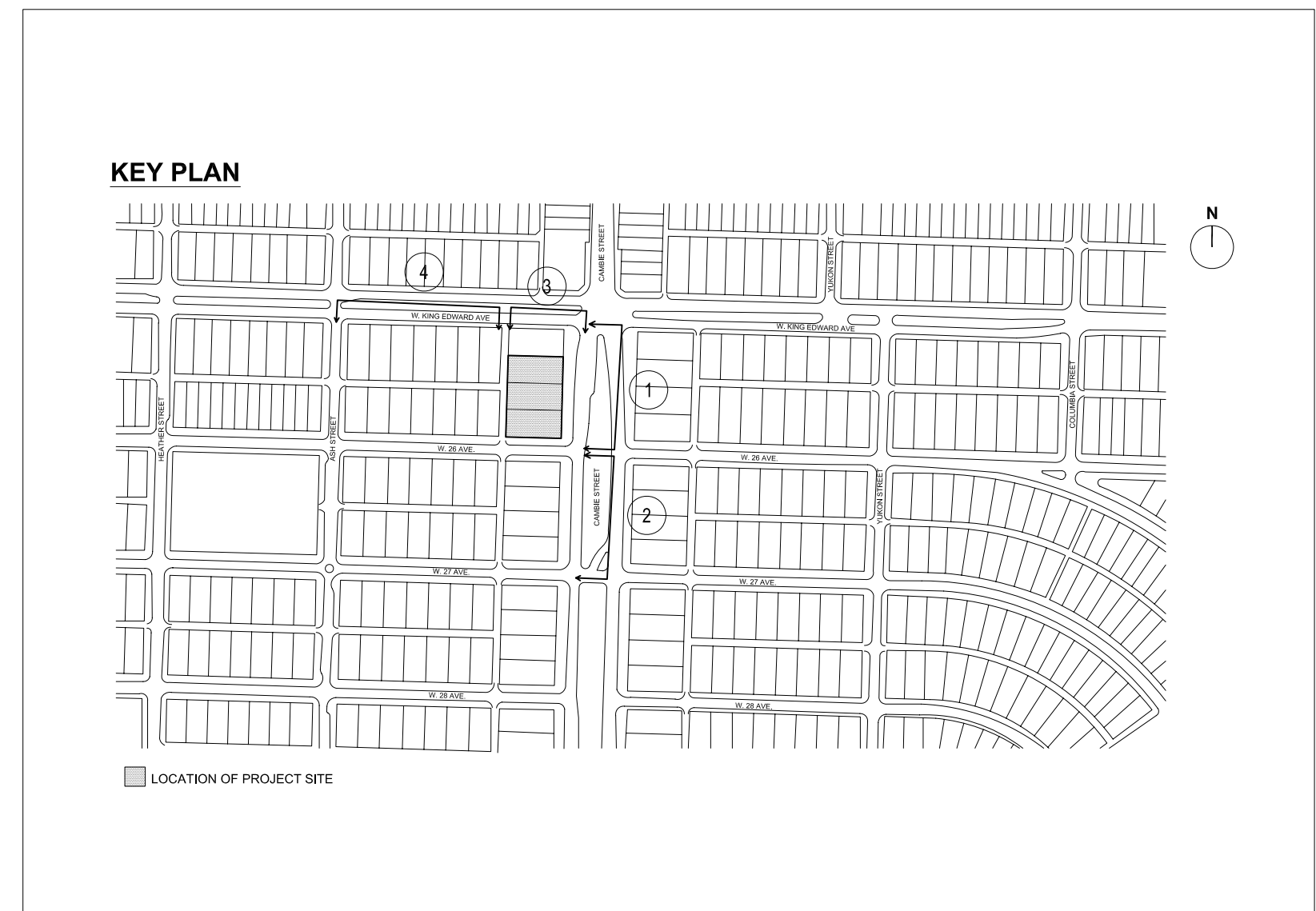
1 ALONG CAMBIE ST. LOOKING WEST
SCALE: N.T.S.

W 27TH AVE.



W 28TH AVE.

2 ALONG CAMBIE ST. LOOKING WEST
SCALE: N.T.S.



KING EDWARD AVE.



BACK ALLEY


3 ALONG KING EDWARD AVE. LOOKING SOUTH
SCALE: N.T.S.

BACK ALLEY



ASH STREET

4 ALONG KING EDWARD AVE. LOOKING SOUTH
SCALE: N.T.S.



F. ADAB ARCHITECTS INC.

130- 1000 ROOSEVELT CRESCENT NORTH VANCOUVER, BC, V7P 3R4 TEL: 604-987-3003
THESE DRAWINGS ARE PRELIMINARY AND ONLY INDICATIVE OF THE DEVELOPMENT THAT CAN BE PROPOSED TO THE CITY OF VANCOUVER. THEY HAVE NOT BEEN REVIEWED BY THE AUTHORITY HAVING JURISDICTION THEREFORE THE DESIGN SHOWN ON THEM CAN CHANGE SUBSTANTIALLY ALONG WITH THE DATA.

26TH AVE & CAMBIE

PHOTO SURVEY

SCALE: N.T.S.
DATE: NOV 15, 2012
RE-ZONING APPLICATION

A-0.3